

DISTRICT COURT - CSRBA
Fifth Judicial District
County of Twin Falls - State of Idaho

JUN 10 2022

By _____ Clerk
Deputy Clerk

IN THE DISTRICT COURT OF THE FIFTH JUDICIAL DISTRICT OF THE
STATE OF IDAHO, IN AND FOR THE COUNTY OF TWIN FALLS

In Re CSRBA) PARTIAL DECREE PURSUANT TO I.R.C.P. 54(b)
Case No. 49576) FOR FEDERAL RESERVED
)
) WATER RIGHT NO. 91-07958A

NAME AND ADDRESS: UNITED STATES OF AMERICA ACTING THROUGH
USDA FOREST SERVICE
550 W FORT ST MSC 033
BOISE ID 83724

SOURCE: See Attachment 1, Column A TRIBUTARY: See Attachment 1, Column B

Sources are located on National Forest System Land in the Hugus Creek-St. Joe River
subwatershed (HUC12 170103040605).

QUANTITY: The amount of water necessary to control and suppress forest fires.

PRIORITY DATE: 10/20/1932

POINT OF DIVERSION: See Attachment 1, Columns C through G

PURPOSE AND PERIOD OF USE: PURPOSE OF USE PERIOD OF USE
Administrative-Fire Suppression 01/01 - 12/31

PLACE OF USE: National Forests in Idaho and the Kaniksu, Lolo and Kootenai National Forests in
Montana.

See Attachment 2.


OTHER PROVISIONS NECESSARY FOR DEFINITION OR ADMINISTRATION OF THIS WATER RIGHT:

This right is limited to the intermittent diversion and use of water for the purpose
of suppressing wildfires. This water right shall not be used as a basis to prevent
the future appropriation of water.

This partial decree is subject to such general provisions necessary for the
definition of the rights or for the efficient administration of the water rights as
may be ultimately determined by the Court at a point in time no later than the entry
of a final unified decree. Idaho Code § 42-1412(6).

RULE 54(b) CERTIFICATE

With respect to the issues determined by the above partial judgment it is hereby CERTIFIED, in accordance
with Rule 54(b), I.R.C.P., that the court has determined that there is no just reason for delay of the entry of a
final judgment and that the court has and does hereby direct that the above partial judgment is a final judgment
upon which execution may issue and an appeal may be taken as provided by the Idaho Appellate Rules.







Eric J. Wildman
Presiding Judge of the
Coeur d'Alene-Spokane River Adjudication

Attachment 1

	A	B	C	D	E	F	G
1	SOURCE NAME	TO TRIBUTARY	TOWNSHIP	RANGE	SECTION	QQ	SURVEY CODE AND NUMBER
2	Unnamed Stream	Hugus Creek	45N	01E	1		
3	Unnamed Stream	St Joe River	45N	01E	1		
4	Unnamed Stream	St Joe River	45N	01E	1		
5	Unnamed Stream	St Joe River	45N	01E	1		


Attachment 2
 Place of Use Map Fire Suppression - Water Right No. 91-07958A
 National Forests in Idaho and the Kaniksu, Lolo and Kootenai NF in Montana

Key to Features

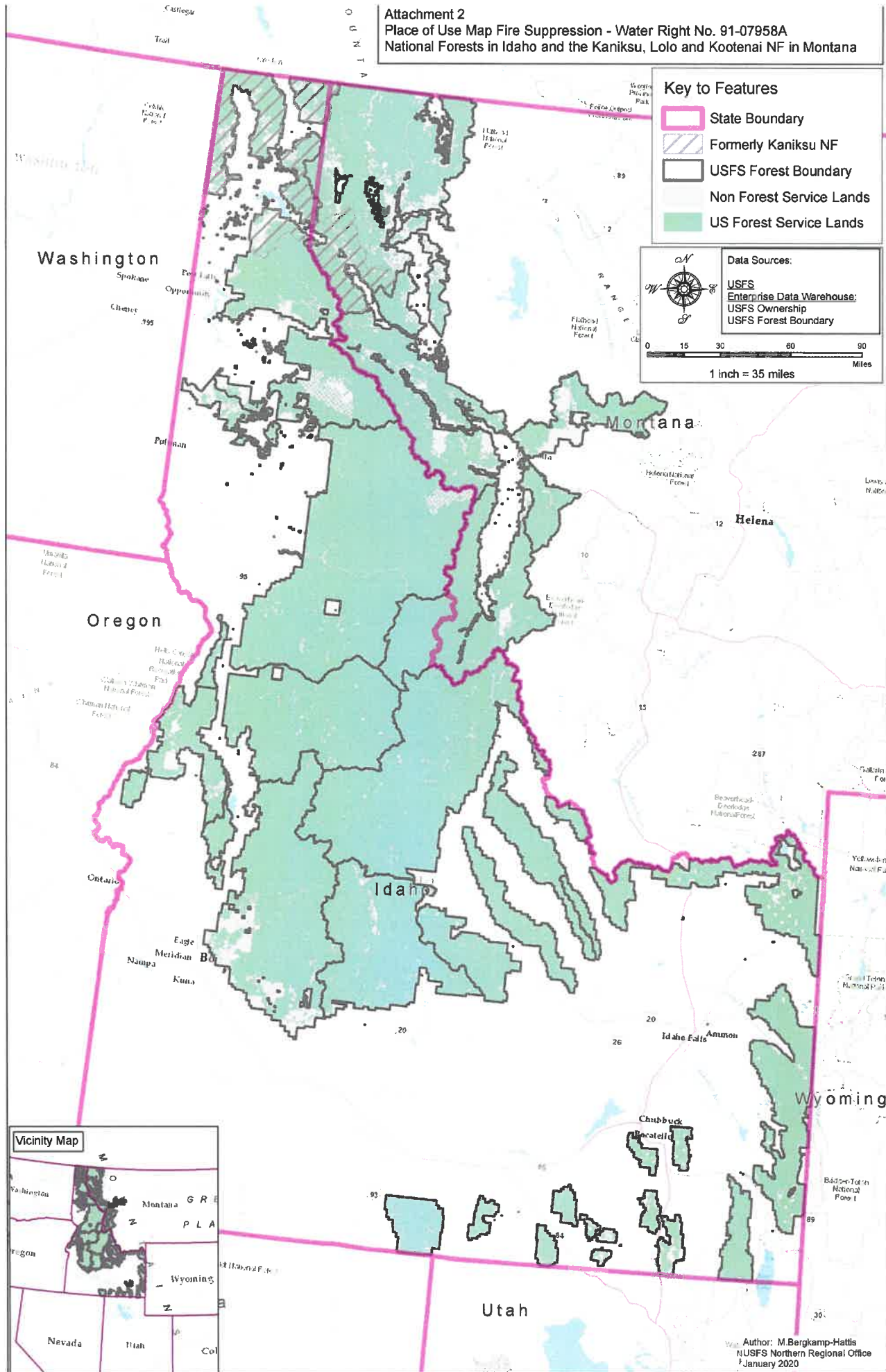
-  State Boundary
-  Formerly Kaniksu NF
-  USFS Forest Boundary
-  Non Forest Service Lands
-  US Forest Service Lands

Data Sources:

- USFS
- Enterprise Data Warehouse
- USFS Ownership
- USFS Forest Boundary



0 15 30 60 90 Miles
 1 inch = 35 miles



Author: M. Bergkamp-Harris
 NUSFS Northern Regional Office
 January 2020